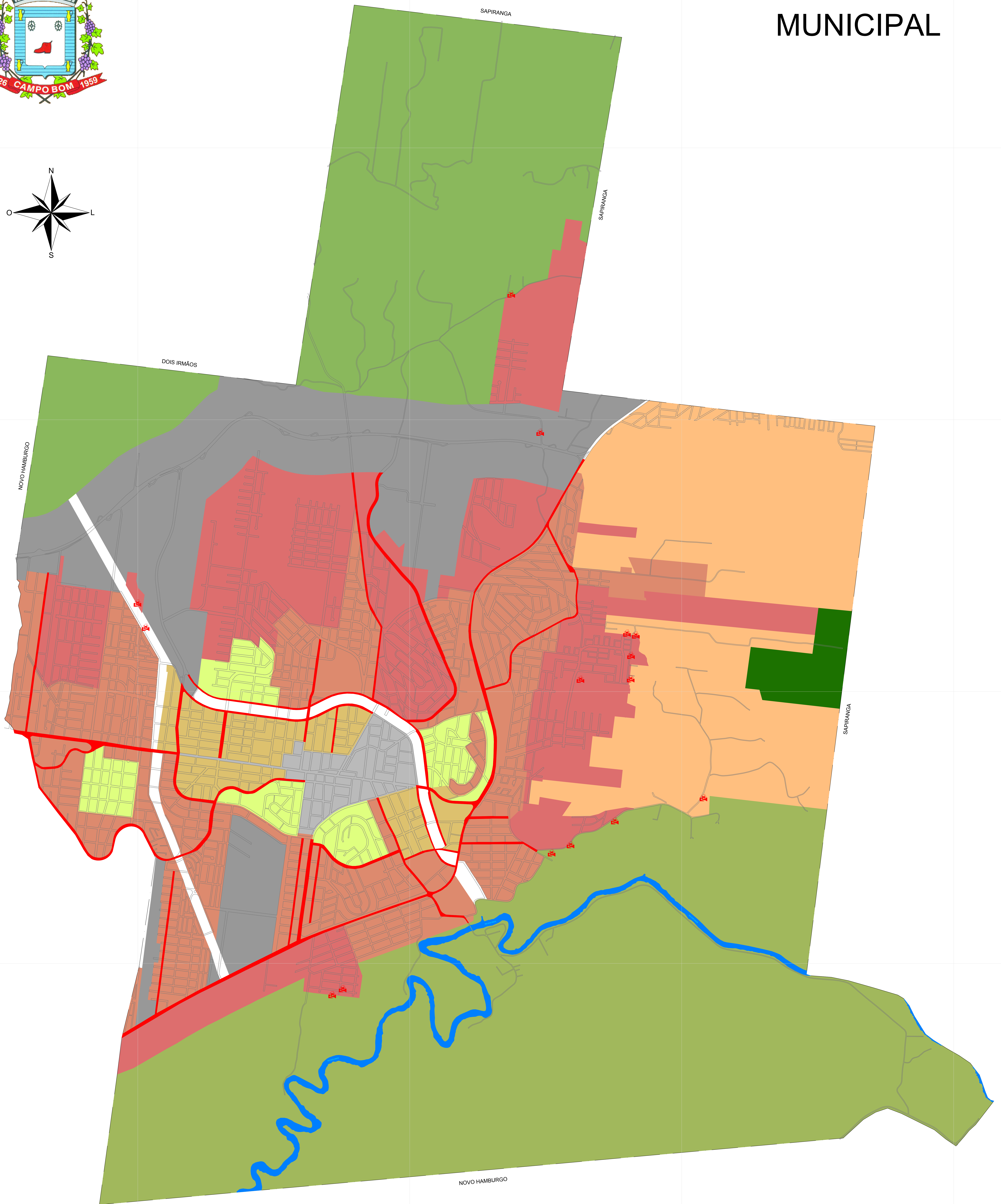
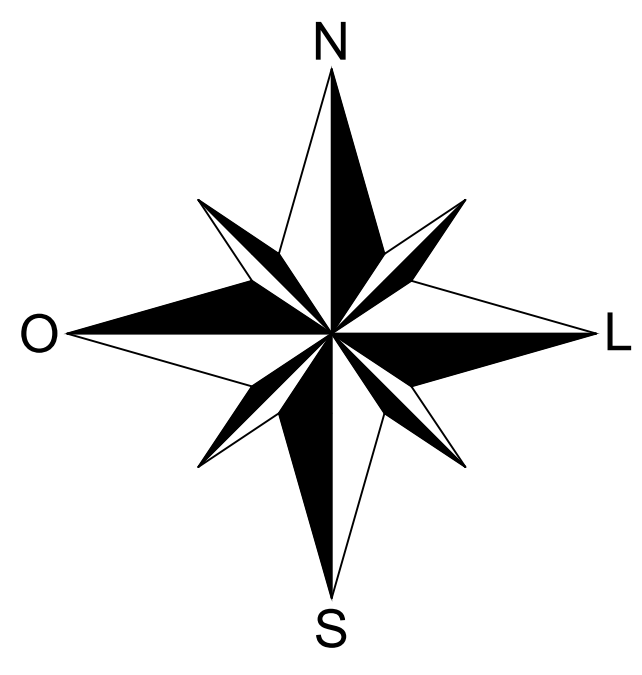
















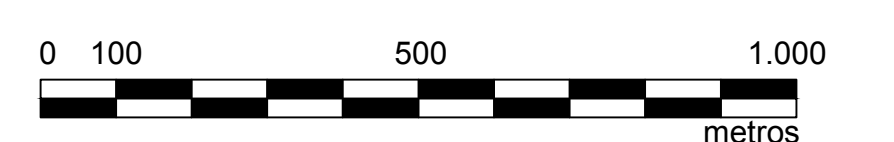
# ZONEAMENTO MUNICIPAL



## LEGENDA

-  MATA LESTE - APP
-  ZONA COMERCIAL - ZC
-  ZONA DE EXPANSÃO URBANA LESTE - ZE/LESTE
-  ZONA INDUSTRIAL - ZI
-  ZONA MISTA - ZM
-  ZONA DE PRESERVAÇÃO AMBIENTAL NORTE - ZPA NORTE
-  ZONA DE PRESERVAÇÃO AMBIENTAL SUL - ZPA SUL
-  ZONA RESIDENCIAL 1 - ZR1
-  ZONA RESIDENCIAL 2 - ZR2
-  ZONA RESIDENCIAL 3 - ZR3
-  ZONA RESIDENCIAL 4 - ZR4
-  OCUPAÇÃO IRREGULAR

## ZONEAMENTO DO MUNICÍPIO DE CAMPO BOM



Projeção UTM - Zona 22 S  
Datum SIRGAS 2000  
Data: Março de 2019  
Escala 1:10.000



Secretaria de Meio Ambiente

sema@campobom.rs.gov.br campobom.rs.gov.br